




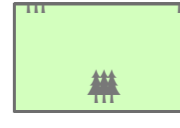






**Mapa obszarów HCV**

**-Wyrys na podstawie LMN-**

**STAN NA 31.12.2024r.**

**Legenda**

- |   |              |   |                                      |   |              |
|---|--------------|---|--------------------------------------|---|--------------|
|  | HCV 4.3      |  | Granica Nadleśnictwa Radzyń Podlaski |  | Rzeki        |
|  | Wydzielenia  |  | Zbiorniki                            |  | Zadrzewienia |
|  | HCV punktowe |  | Lasy prywatne                        |  | Zabudowania  |
|  | Drogi        |   |                                      |   |              |

